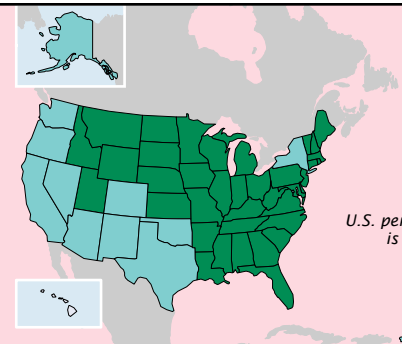
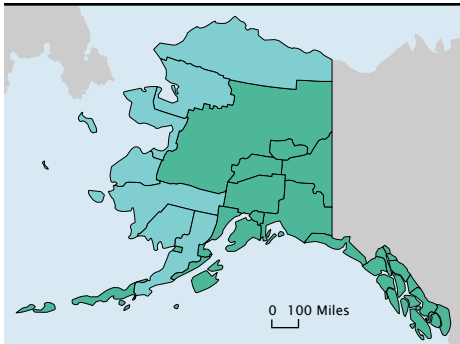
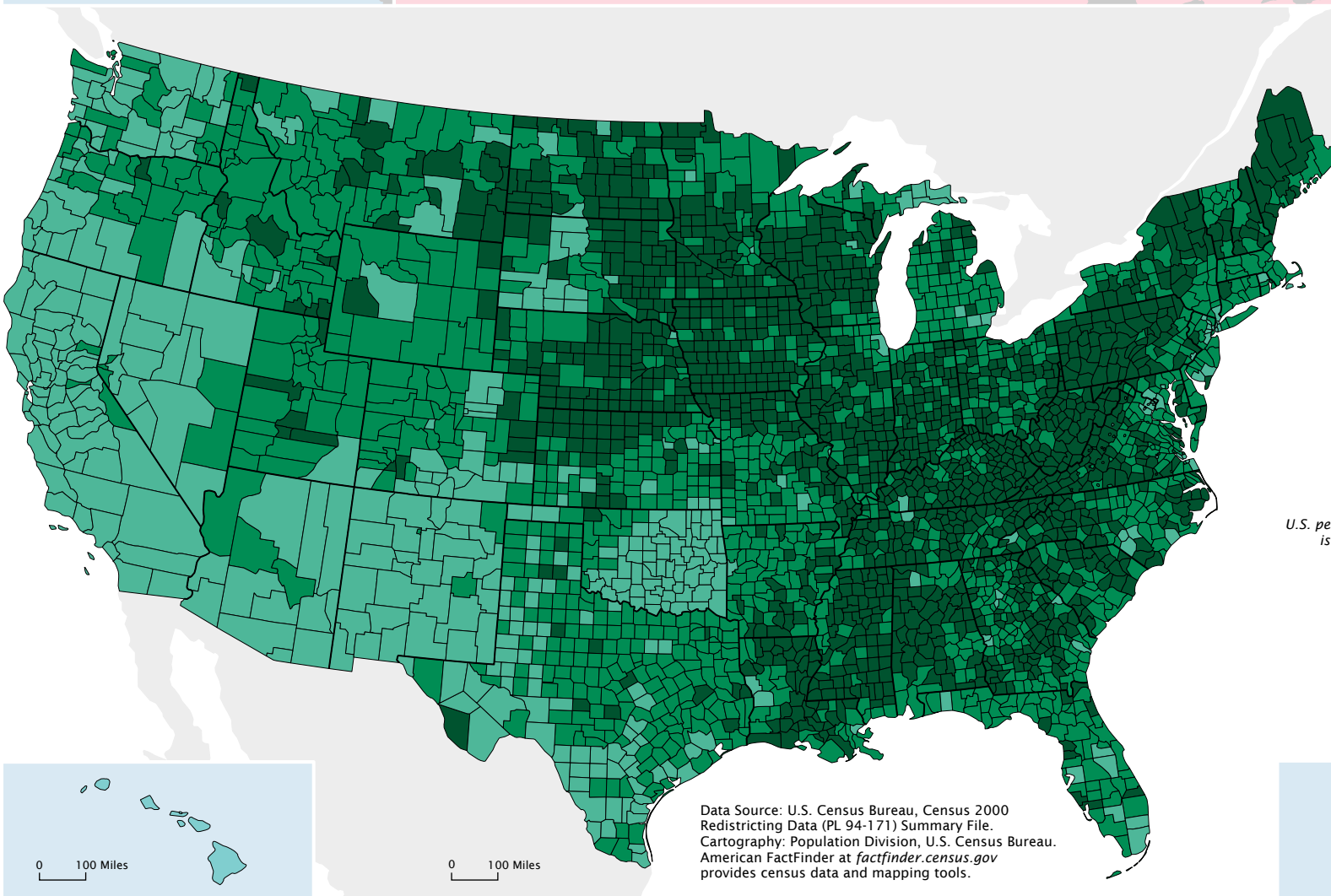


Percent of White Population Indicating One Race, 2000

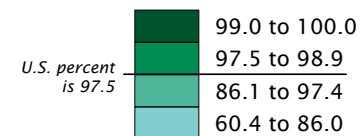


People indicating one race, White, as a percent of those indicating one or more races including White by state



This map is one of a series of six "Percent Indicating One Race" maps with comparable categories for counties. Breaks defining the highest categories differ among maps for groups with the highest U.S. percents.

People indicating one race, White, as a percent of those indicating one or more races including White by county



Data Source: U.S. Census Bureau, Census 2000 Redistricting Data (PL 94-171) Summary File.
 Cartography: Population Division, U.S. Census Bureau.
 American Factfinder at factfinder.census.gov provides census data and mapping tools.

