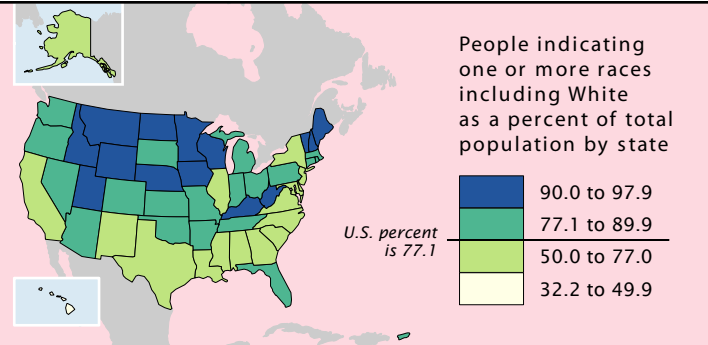
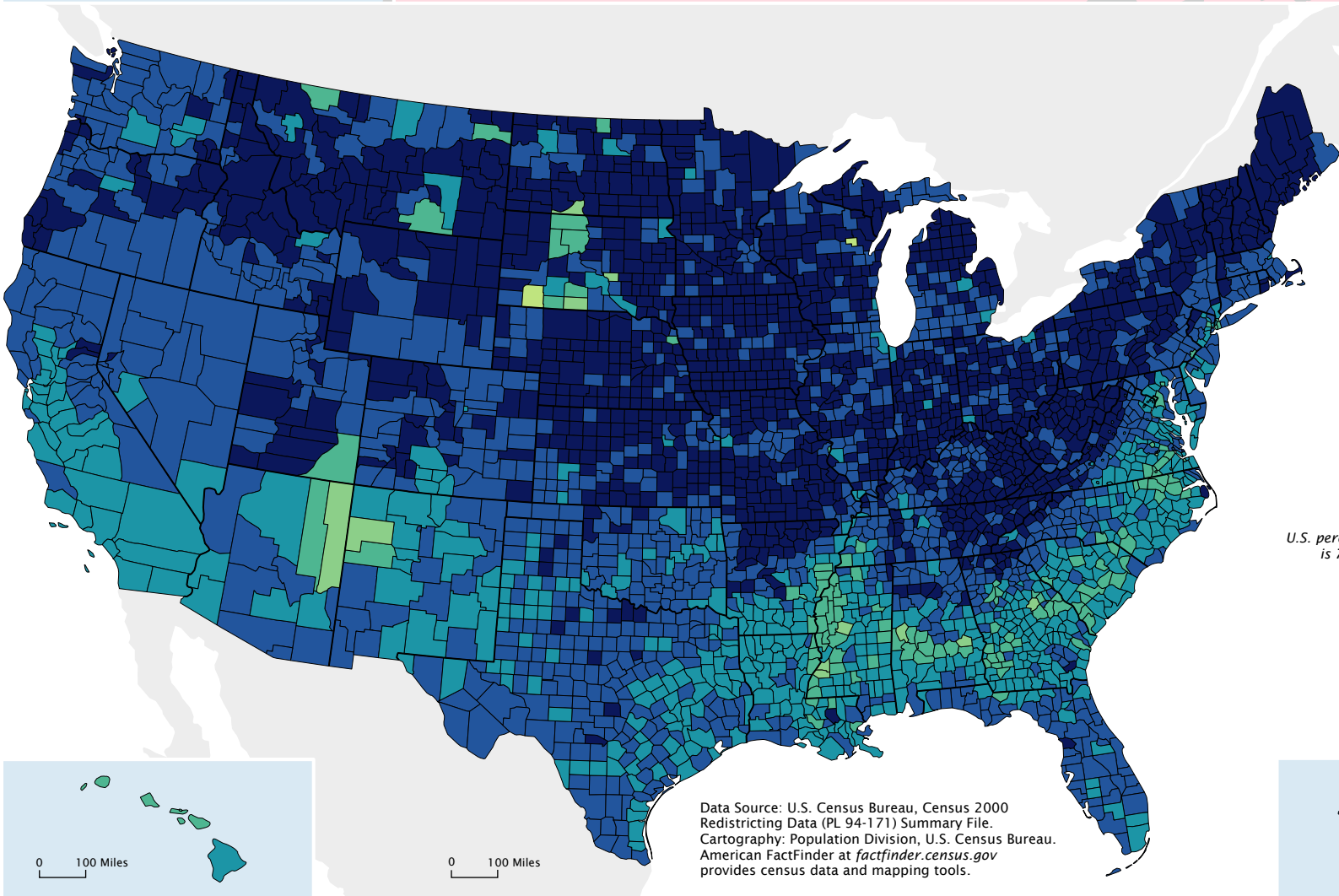


Percent of Population, 2000

One or More Races Including White

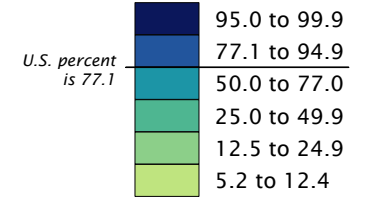


People indicating one or more races including White as a percent of total population by state



This map is one of a series of 14 "Percent of Population" maps with comparable categories for counties. Breaks defining map categories differ by small amounts among maps in the series to include the U.S. percent for the specific group mapped.

People indicating one or more races including White as a percent of total population by county



Data Source: U.S. Census Bureau, Census 2000 Redistricting Data (PL 94-171) Summary File.
 Cartography: Population Division, U.S. Census Bureau.
 American Factfinder at factfinder.census.gov provides census data and mapping tools.

