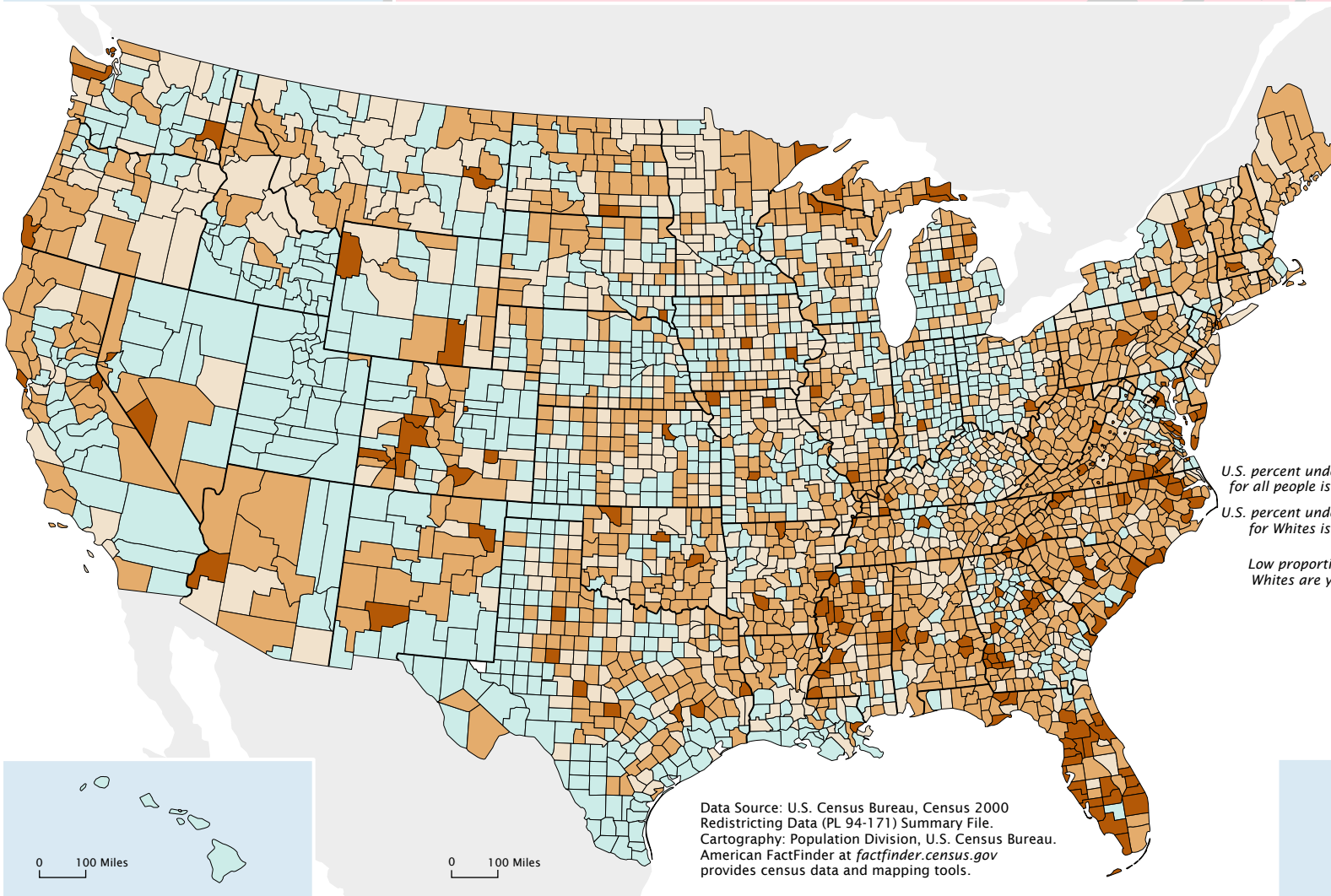
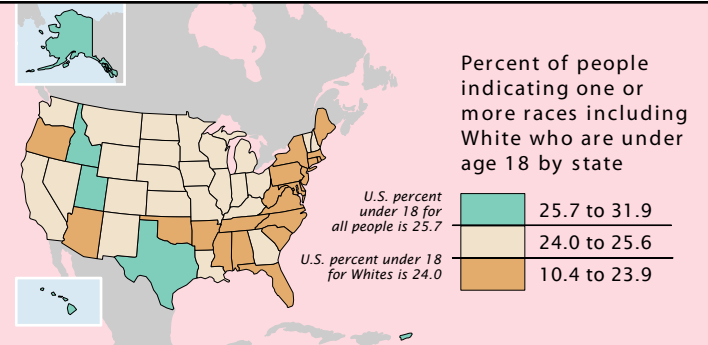


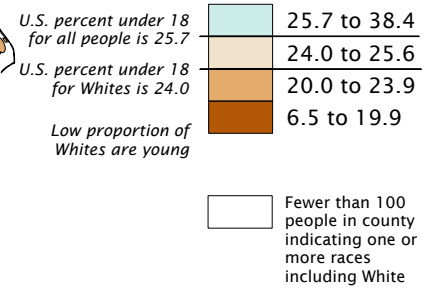
# Percent Under Age 18, 2000

## One or More Races Including White



This map is one of a series of 14 "Percent Under Age 18" maps with comparable categories for counties. Only the category break at the U.S. percent for the specific group mapped differs among maps in the series.

### Percent of people indicating one or more races including White who are under age 18 by county



Data Source: U.S. Census Bureau, Census 2000 Redistricting Data (PL 94-171) Summary File.  
Cartography: Population Division, U.S. Census Bureau.  
American Factfinder at [factfinder.census.gov](http://factfinder.census.gov) provides census data and mapping tools.

