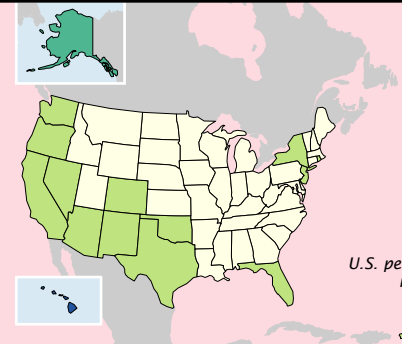



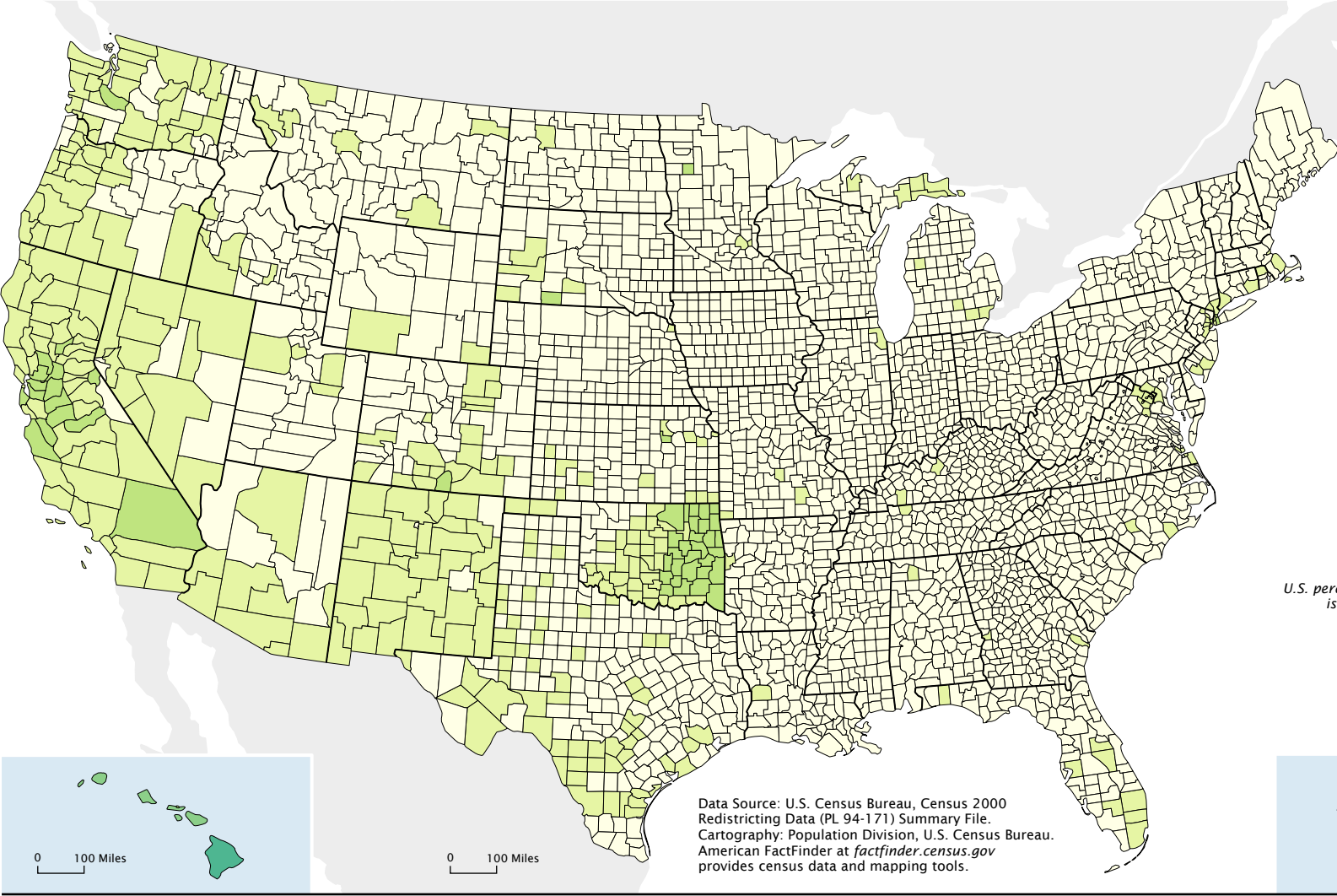
Percent of Population, 2000 Two or More Races



People indicating Two or more races as a percent of total population by state




U.S. percent is 2.4



This map is one of a series of 14 "Percent of Population" maps with comparable categories for counties. Breaks defining map categories differ by small amounts among maps in the series to include the U.S. percent for the specific group mapped.

People indicating Two or more races as a percent of total population by county



U.S. percent is 2.4



Data Source: U.S. Census Bureau, Census 2000 Redistricting Data (PL 94-171) Summary File.
Cartography: Population Division, U.S. Census Bureau.
American Factfinder at factfinder.census.gov provides census data and mapping tools.

